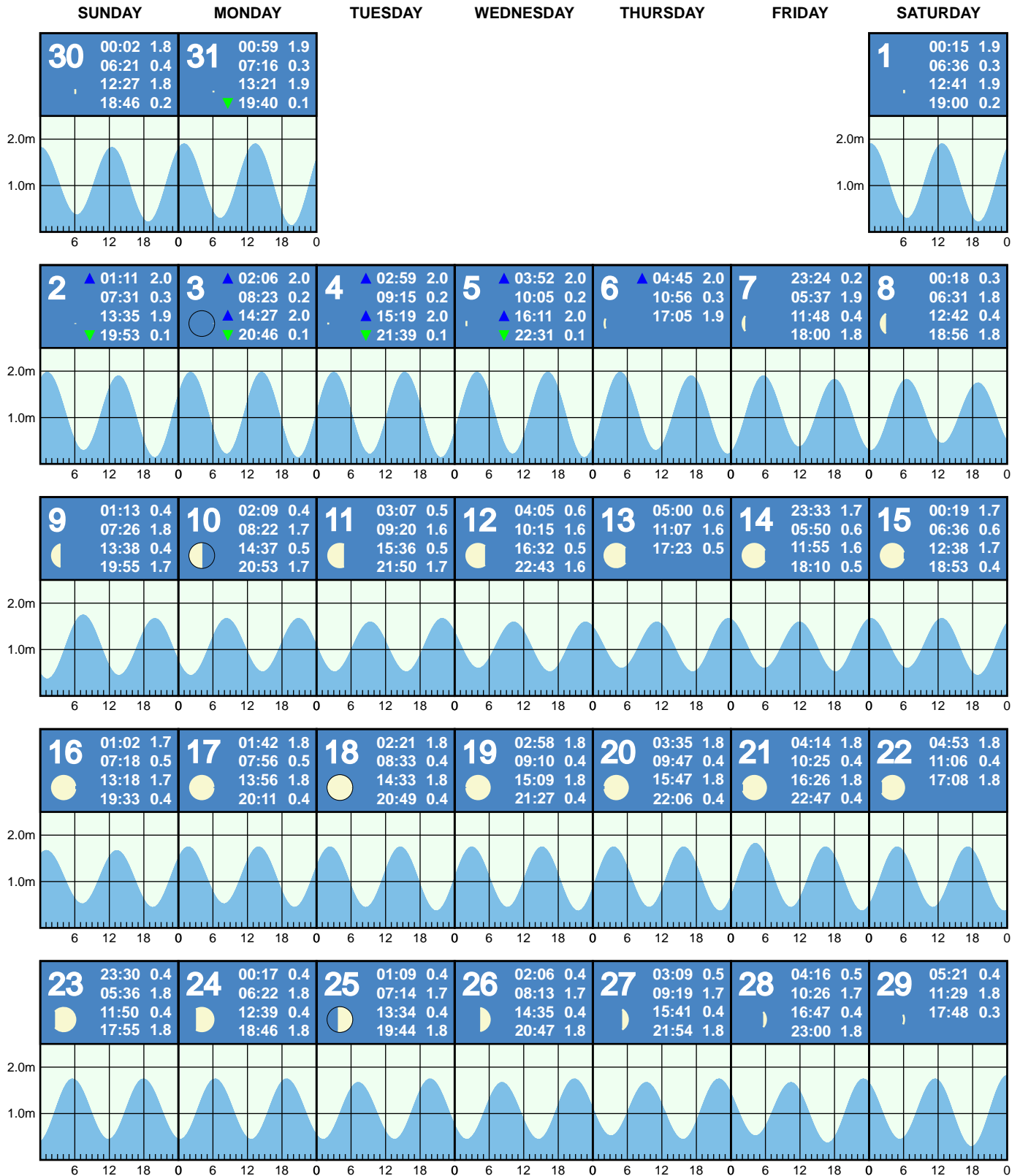


TIDAL PREDICTIONS FOR AUCKLAND ISLAND - CARNLEY HARBOUR

(based on Bluff)

JANUARY 2022



Blue and green triangles indicate highest and lowest tides of the month, respectively. Major moon phases are circled in black.

This tide table was calculated using secondary port info at <https://www.linz.govt.nz/sites/default/files/docs/hydro/tidal-info/tide-tables/Secondary-Ports-2021-22.csv>. Calculated using mean sea level, range ratio, and high and low water time differences.

NOTE: These tide predictions are not official tide tables as specified in Maritime Rules Part 25 Nautical Charts and Publications (pursuant to Section 36 of the Maritime Transport Act 1994).

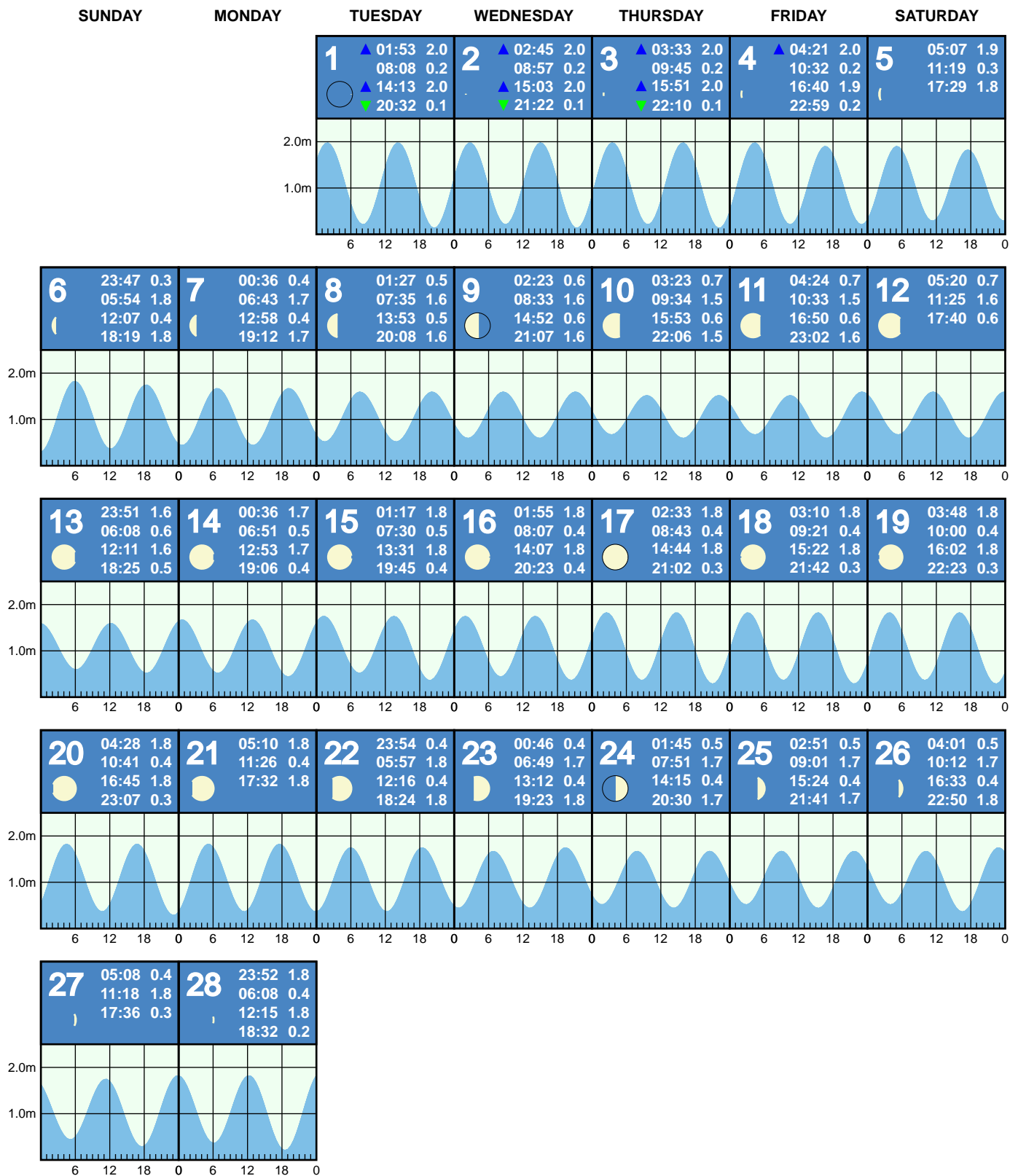
All times are adjusted for daylight savings time.

(c) Copyright 2022, offloop.net

TIDAL PREDICTIONS FOR AUCKLAND ISLAND - CARNLEY HARBOUR

(based on Bluff)

FEBRUARY 2022



Blue and green triangles indicate highest and lowest tides of the month, respectively. Major moon phases are circled in black.

This tide table was calculated using secondary port info at <https://www.linz.govt.nz/sites/default/files/docs/hydro/tidal-info/tide-tables/Secondary-Ports-2021-22.csv>. Calculated using mean sea level, range ratio, and high and low water time differences.

NOTE: These tide predictions are not official tide tables as specified in Maritime Rules Part 25 Nautical Charts and Publications (pursuant to Section 36 of the Maritime Transport Act 1994).

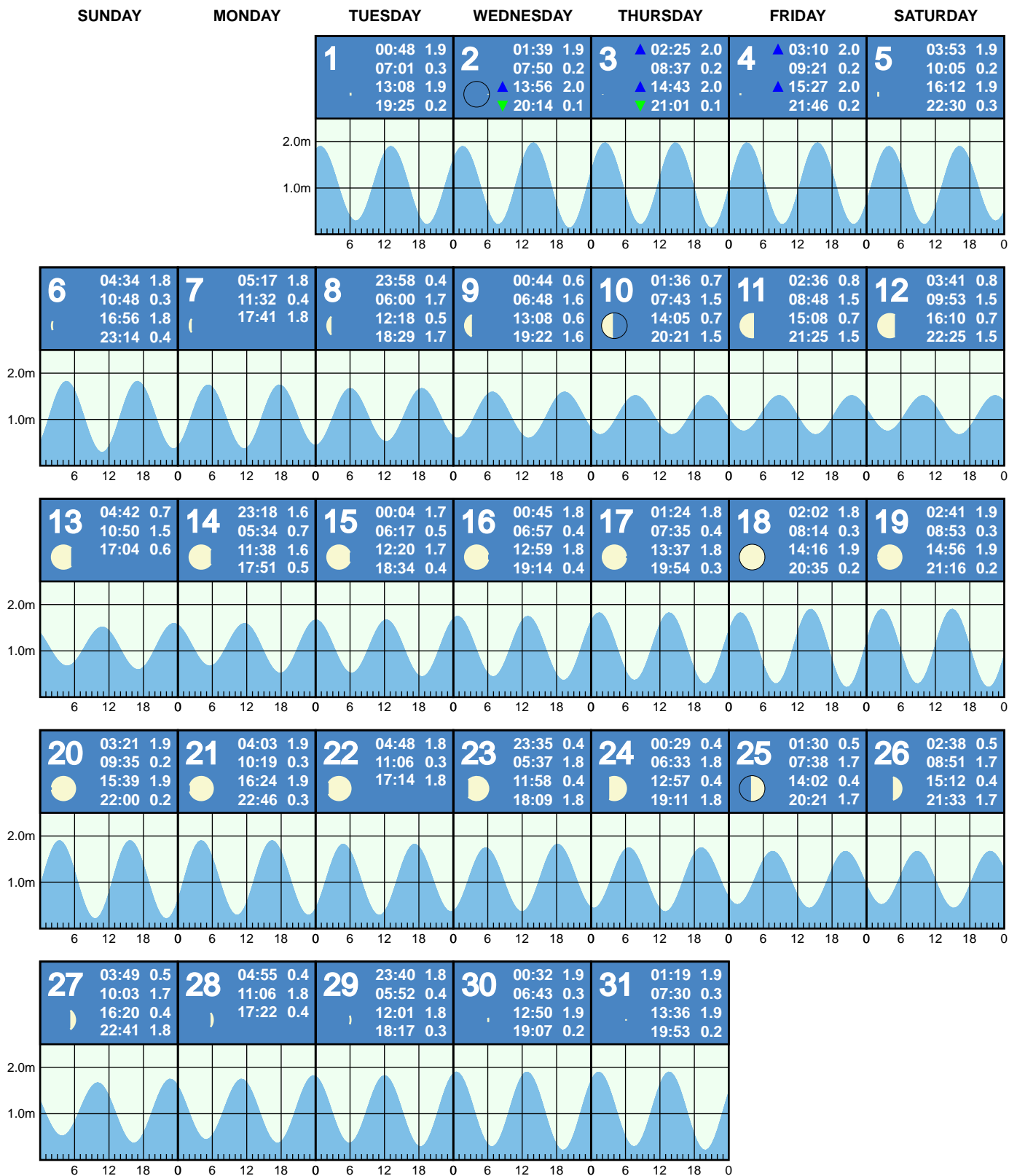
All times are adjusted for daylight savings time.

(c) Copyright 2022, offloop.net

TIDAL PREDICTIONS FOR AUCKLAND ISLAND - CARNLEY HARBOUR

(based on Bluff)

MARCH 2022



Blue and green triangles indicate highest and lowest tides of the month, respectively. Major moon phases are circled in black.

This tide table was calculated using secondary port info at <https://www.linz.govt.nz/sites/default/files/docs/hydro/tidal-info/tide-tables/Secondary-Ports-2021-22.csv>. Calculated using mean sea level, range ratio, and high and low water time differences.

NOTE: These tide predictions are not official tide tables as specified in Maritime Rules Part 25 Nautical Charts and Publications (pursuant to Section 36 of the Maritime Transport Act 1994).

All times are adjusted for daylight savings time.

(c) Copyright 2022, offloop.net

TIDAL PREDICTIONS FOR AUCKLAND ISLAND - CARNLEY HARBOUR

(based on Bluff)

APRIL 2022

SUNDAY

MONDAY

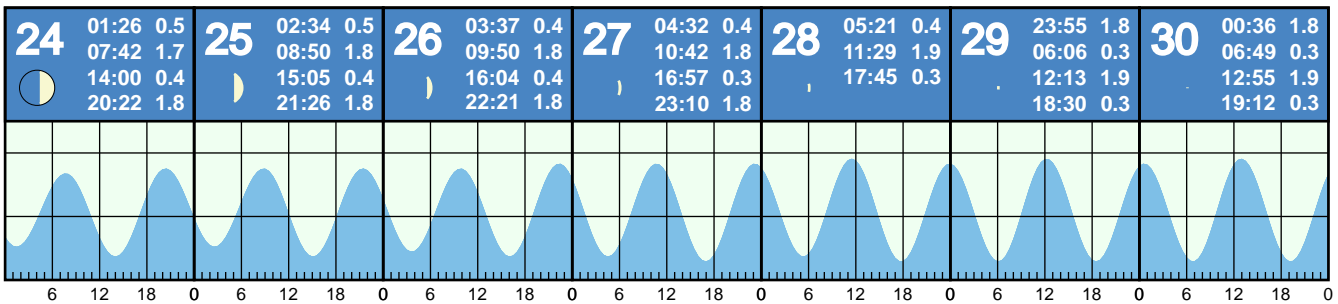
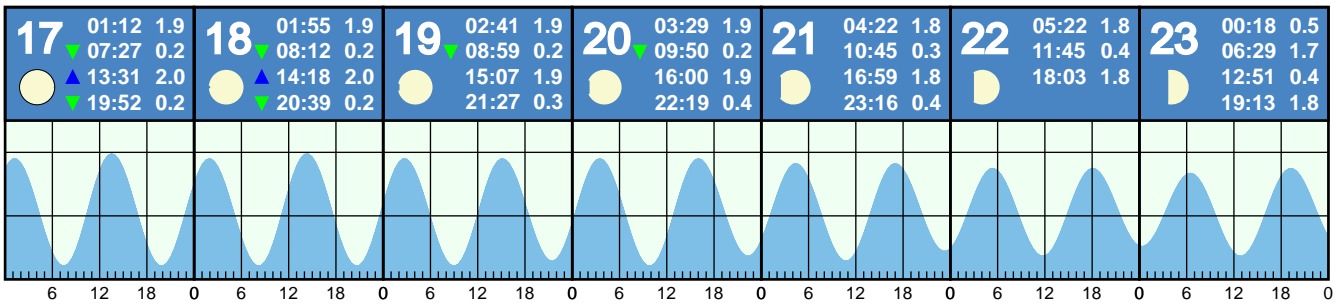
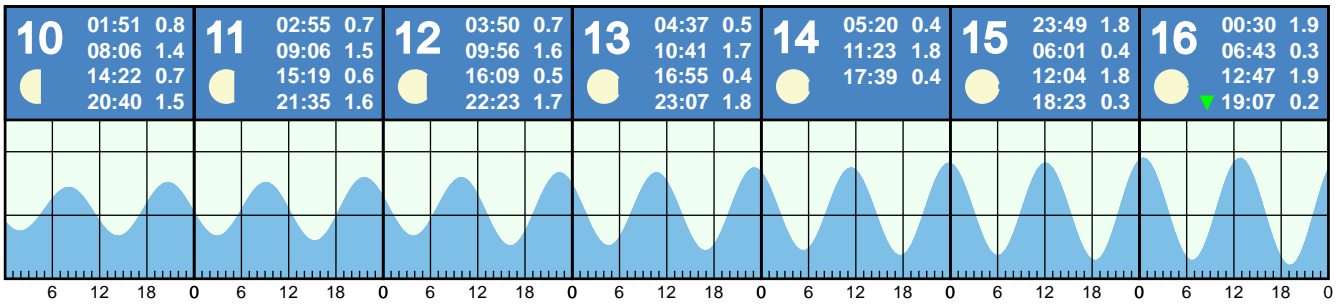
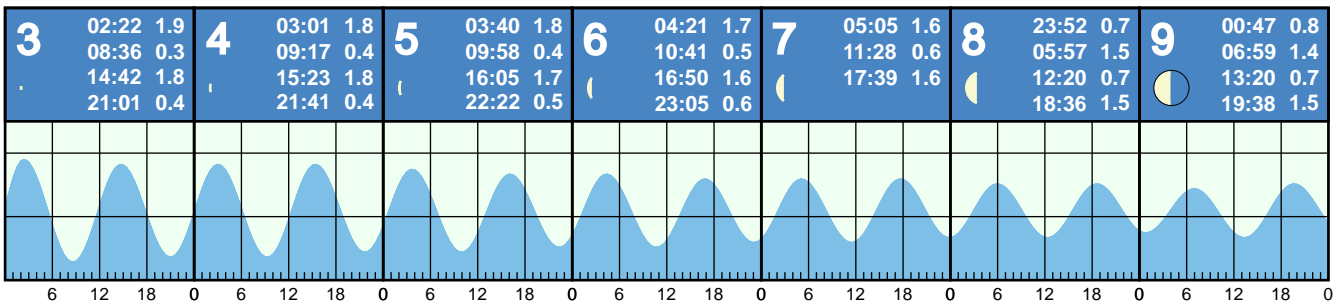
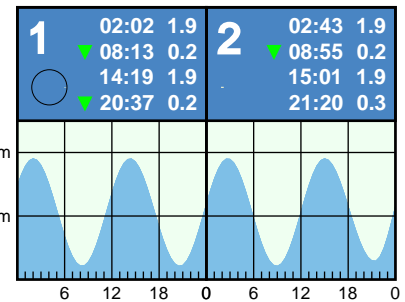
TUESDAY

WEDNESDAY

THURSDAY

FRIDAY

SATURDAY



Blue and green triangles indicate highest and lowest tides of the month, respectively. Major moon phases are circled in black.

This tide table was calculated using secondary port info at <https://www.linz.govt.nz/sites/default/files/docs/hydro/tidal-info/tide-tables/Secondary-Ports-2021-22.csv>. Calculated using mean sea level, range ratio, and high and low water time differences.

NOTE: These tide predictions are not official tide tables as specified in Maritime Rules Part 25 Nautical Charts and Publications (pursuant to Section 36 of the Maritime Transport Act 1994).

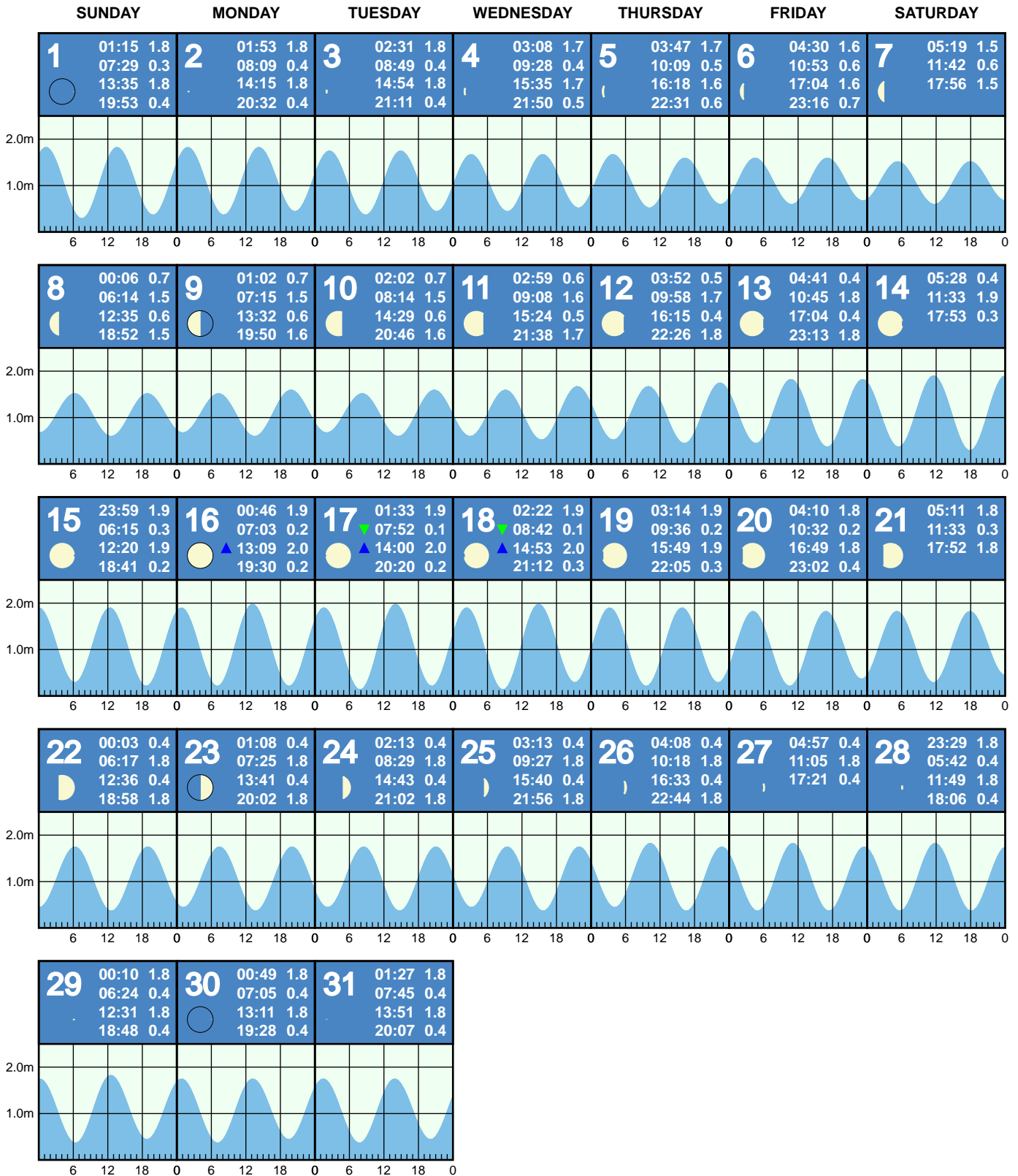
All times are adjusted for daylight savings time.

(c) Copyright 2022, offloop.net

TIDAL PREDICTIONS FOR AUCKLAND ISLAND - CARNLEY HARBOUR

(based on Bluff)

MAY 2022



Blue and green triangles indicate highest and lowest tides of the month, respectively. Major moon phases are circled in black.

This tide table was calculated using secondary port info at <https://www.linz.govt.nz/sites/default/files/docs/hydro/tidal-info/tide-tables/Secondary-Ports-2021-22.csv>
 Calculated using mean sea level, range ratio, and high and low water time differences.

NOTE: These tide predictions are not official tide tables as specified in Maritime Rules Part 25 Nautical Charts and Publications (pursuant to Section 36 of the Maritime Transport Act 1994).

All times are adjusted for daylight savings time.

(c) Copyright 2022, offloop.net

TIDAL PREDICTIONS FOR AUCKLAND ISLAND - CARNLEY HARBOUR

(based on Bluff)

JUNE 2022

SUNDAY

MONDAY

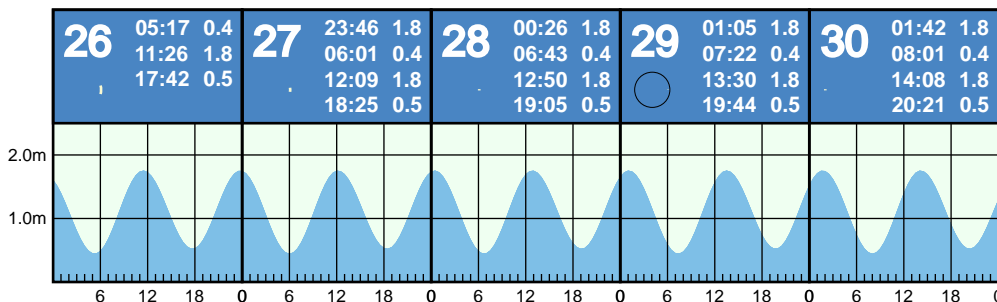
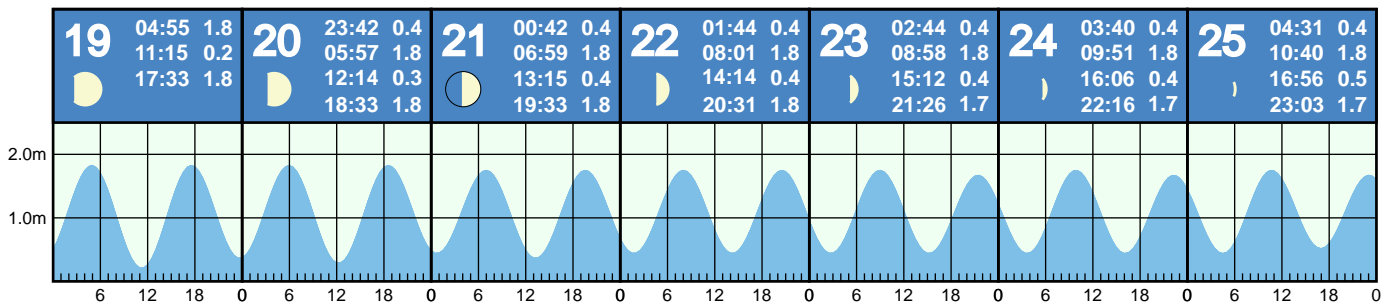
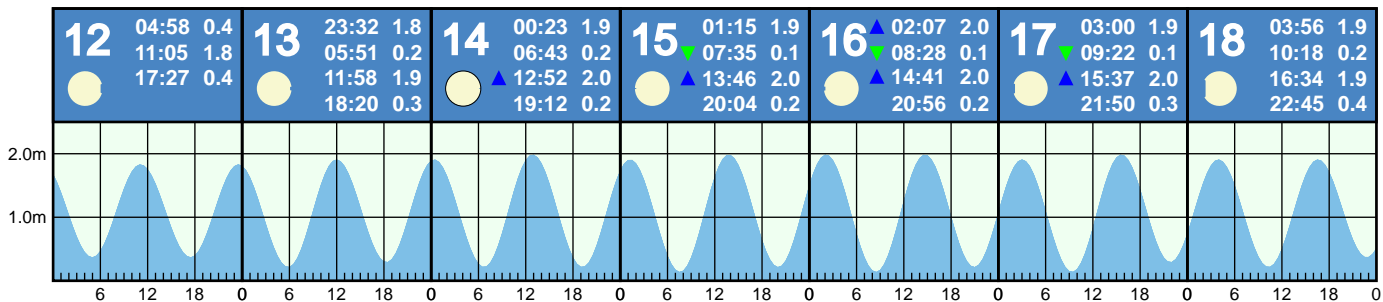
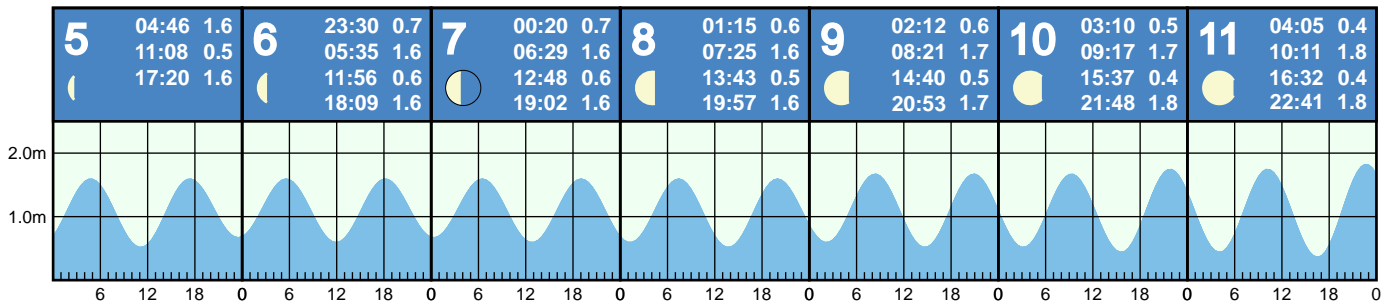
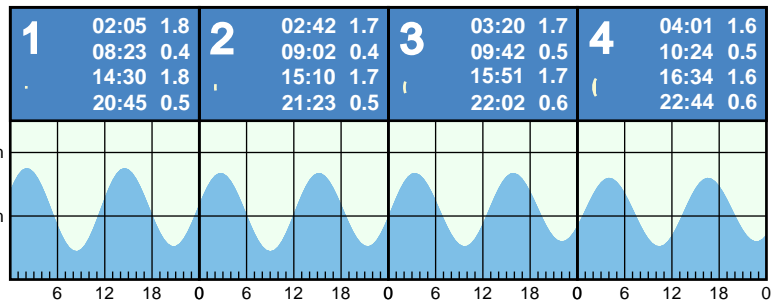
TUESDAY

WEDNESDAY

THURSDAY

FRIDAY

SATURDAY



Blue and green triangles indicate highest and lowest tides of the month, respectively. Major moon phases are circled in black.

This tide table was calculated using secondary port info at <https://www.linz.govt.nz/sites/default/files/docs/hydro/tidal-info/tide-tables/Secondary-Ports-2021-22.csv>. Calculated using mean sea level, range ratio, and high and low water time differences.

NOTE: These tide predictions are not official tide tables as specified in Maritime Rules Part 25 Nautical Charts and Publications (pursuant to Section 36 of the Maritime Transport Act 1994).


All times are adjusted for daylight savings time.

(c) Copyright 2022, offloop.net

TIDAL PREDICTIONS FOR AUCKLAND ISLAND - CARNLEY HARBOUR

(based on Bluff)

JULY 2022



Blue and green triangles indicate highest and lowest tides of the month, respectively. Major moon phases are circled in black.

This tide table was calculated using secondary port info at <https://www.linz.govt.nz/sites/default/files/docs/hydro/tidal-info/tide-tables/Secondary-Ports-2021-22.csv>
 Calculated using mean sea level, range ratio, and high and low water time differences.

NOTE: These tide predictions are not official tide tables as specified in Maritime Rules Part 25 Nautical Charts and Publications (pursuant to Section 36 of the Maritime Transport Act 1994).

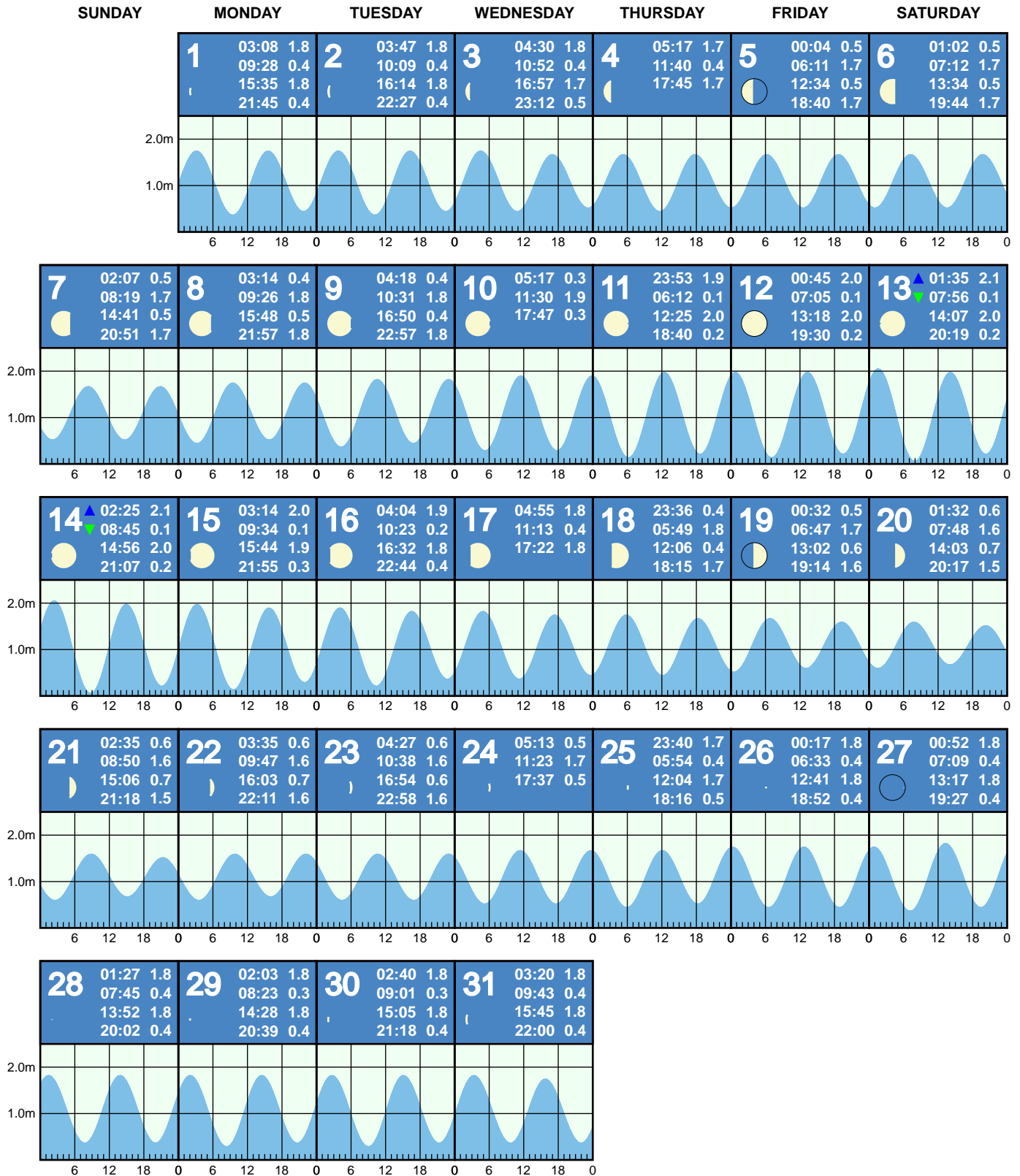
All times are adjusted for daylight savings time.

(c) Copyright 2022, offloop.net

TIDAL PREDICTIONS FOR AUCKLAND ISLAND - CARNLEY HARBOUR

(based on Bluff)

AUGUST 2022



Blue and green triangles indicate highest and lowest tides of the month, respectively. Major moon phases are circled in black.

This tide table was calculated using secondary port info at <https://www.linz.govt.nz/sites/default/files/docs/hydro/tidal-info/tide-tables/Secondary-Ports-2021-22.csv>. Calculated using mean sea level, range ratio, and high and low water time differences.

NOTE: These tide predictions are not official tide tables as specified in Maritime Rules Part 25 Nautical Charts and Publications (pursuant to Section 36 of the Maritime Transport Act 1994).

All times are adjusted for daylight savings time.

(c) Copyright 2022, offloop.net

TIDAL PREDICTIONS FOR AUCKLAND ISLAND - CARNLEY HARBOUR

(based on Bluff)

SEPTEMBER 2022

SUNDAY

MONDAY

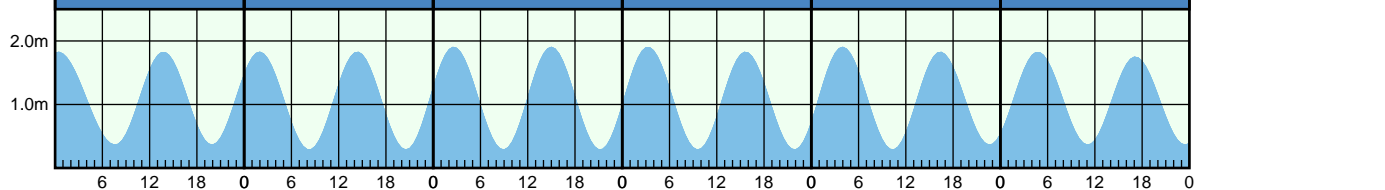

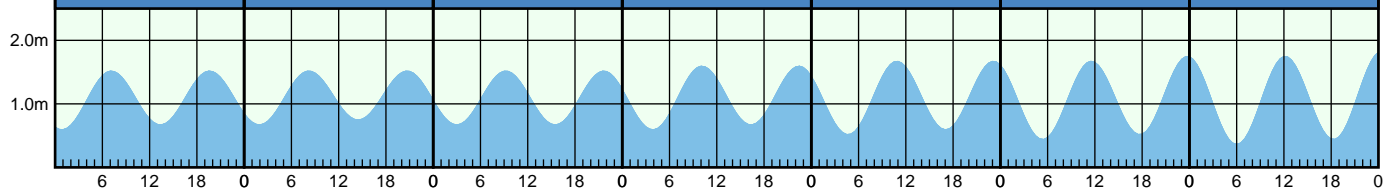
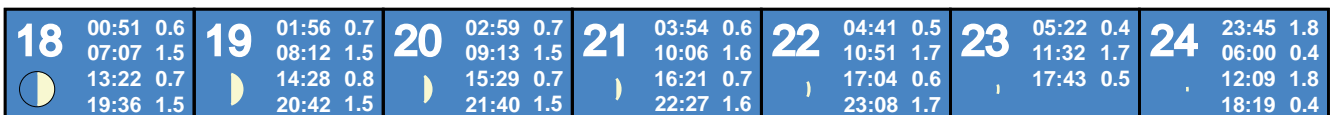
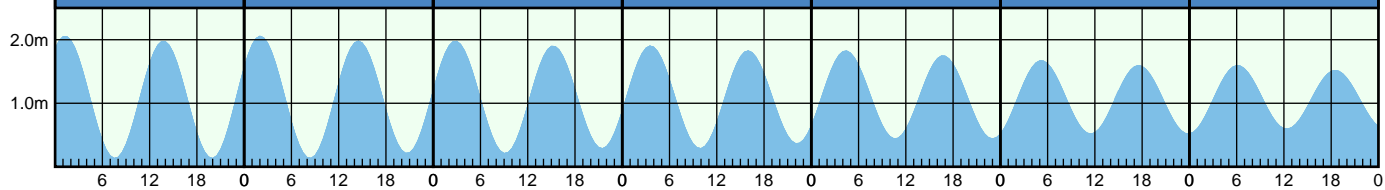
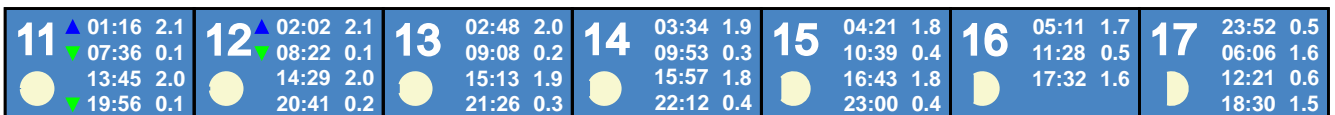
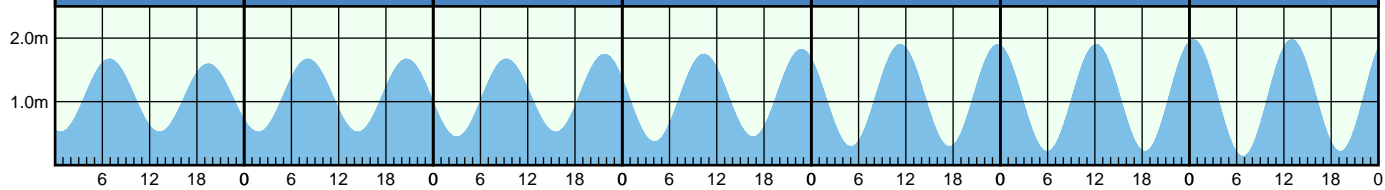

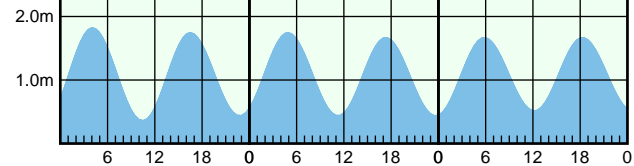
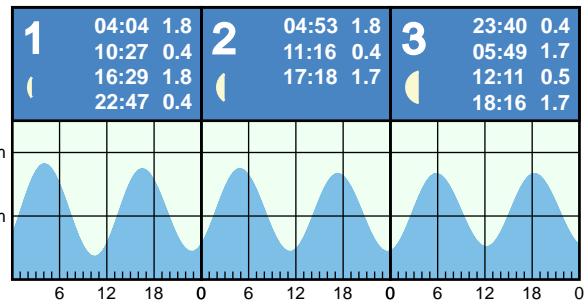
TUESDAY

WEDNESDAY

THURSDAY

FRIDAY

SATURDAY



Blue and green triangles indicate highest and lowest tides of the month, respectively. Major moon phases are circled in black.

This tide table was calculated using secondary port info at <https://www.linz.govt.nz/sites/default/files/docs/hydro/tidal-info/tide-tables/Secondary-Ports-2021-22.csv>. Calculated using mean sea level, range ratio, and high and low water time differences.

NOTE: These tide predictions are not official tide tables as specified in Maritime Rules Part 25 Nautical Charts and Publications (pursuant to Section 36 of the Maritime Transport Act 1994).

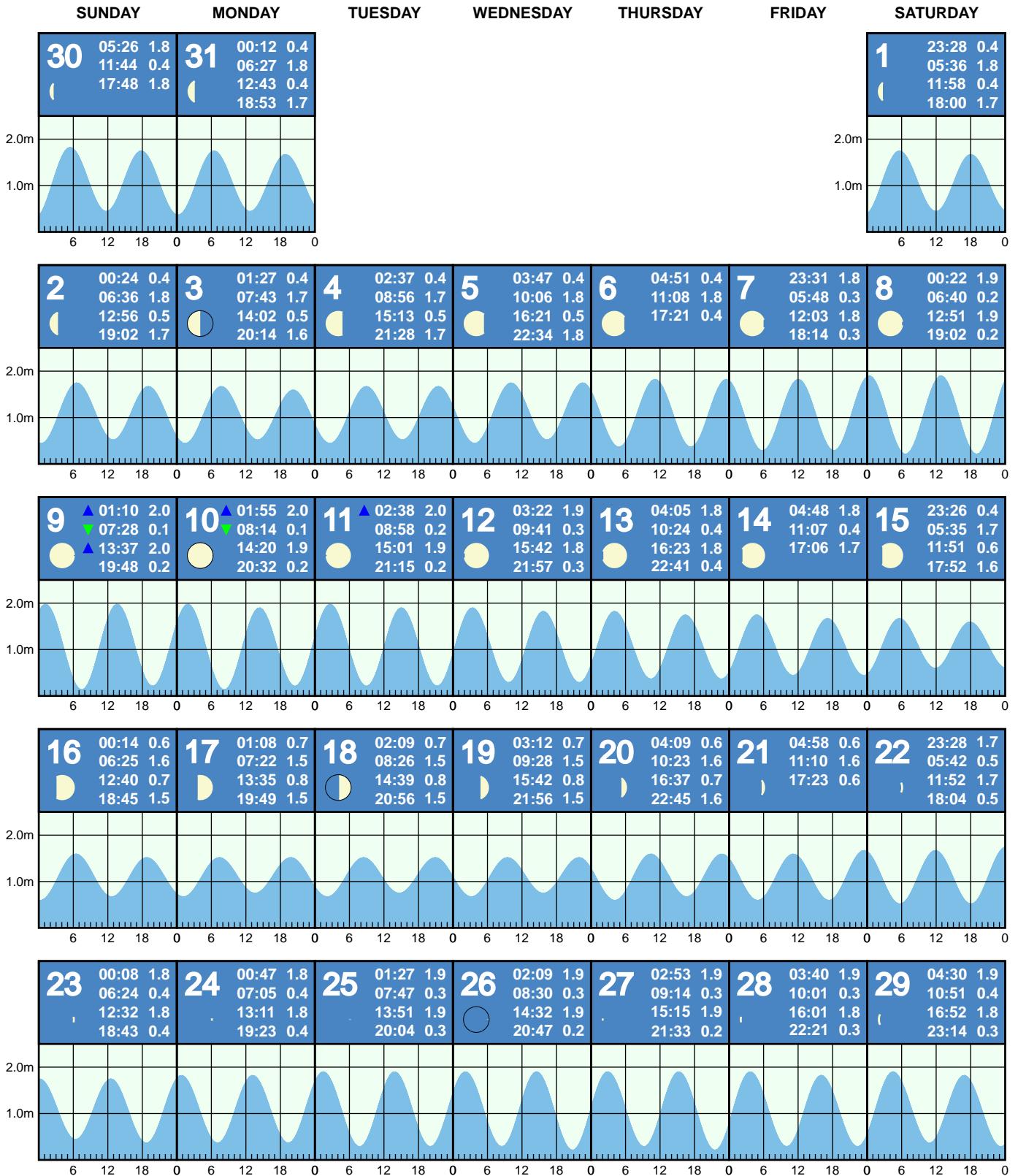
All times are adjusted for daylight savings time.

(c) Copyright 2022, offloop.net

TIDAL PREDICTIONS FOR AUCKLAND ISLAND - CARNLEY HARBOUR

(based on Bluff)

OCTOBER 2022



Blue and green triangles indicate highest and lowest tides of the month, respectively. Major moon phases are circled in black.

This tide table was calculated using secondary port info at <https://www.linz.govt.nz/sites/default/files/docs/hydro/tidal-info/tide-tables/Secondary-Ports-2021-22.csv>
 Calculated using mean sea level, range ratio, and high and low water time differences.

NOTE: These tide predictions are not official tide tables as specified in Maritime Rules Part 25 Nautical Charts and Publications (pursuant to Section 36 of the Maritime Transport Act 1994).

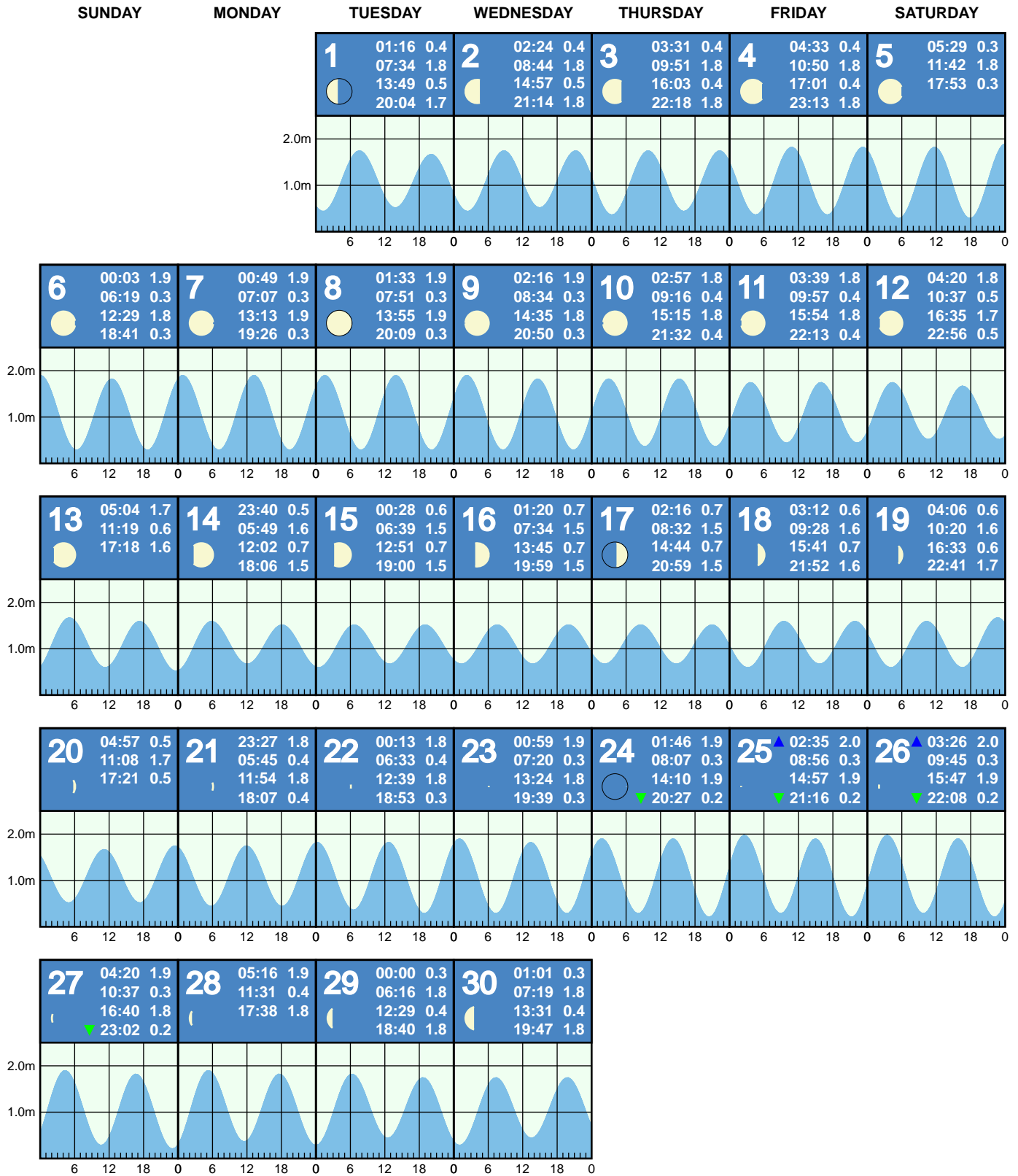
All times are adjusted for daylight savings time.

(c) Copyright 2022, offloop.net

TIDAL PREDICTIONS FOR AUCKLAND ISLAND - CARNLEY HARBOUR

(based on Bluff)

NOVEMBER 2022



Blue and green triangles indicate highest and lowest tides of the month, respectively. Major moon phases are circled in black.

This tide table was calculated using secondary port info at <https://www.linz.govt.nz/sites/default/files/docs/hydro/tidal-info/tide-tables/Secondary-Ports-2021-22.csv>. Calculated using mean sea level, range ratio, and high and low water time differences.

NOTE: These tide predictions are not official tide tables as specified in Maritime Rules Part 25 Nautical Charts and Publications (pursuant to Section 36 of the Maritime Transport Act 1994).

All times are adjusted for daylight savings time.

(c) Copyright 2022, offloop.net

TIDAL PREDICTIONS FOR AUCKLAND ISLAND - CARNLEY HARBOUR

(based on Bluff)

DECEMBER 2022

SUNDAY

MONDAY

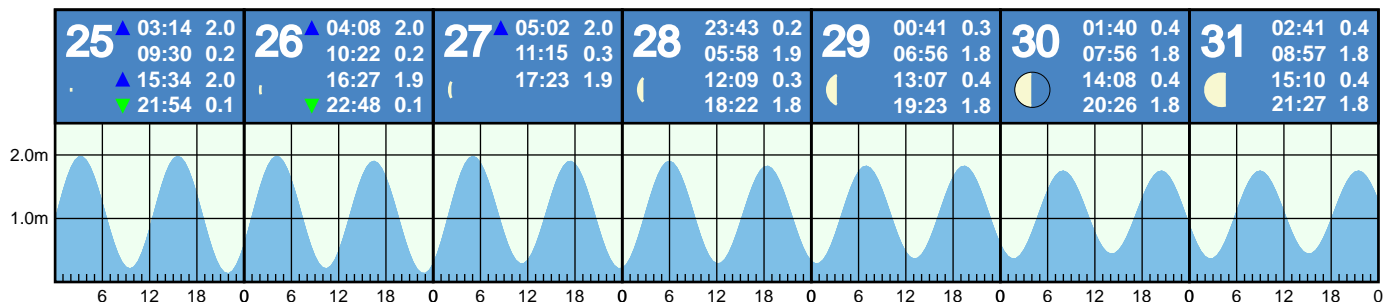
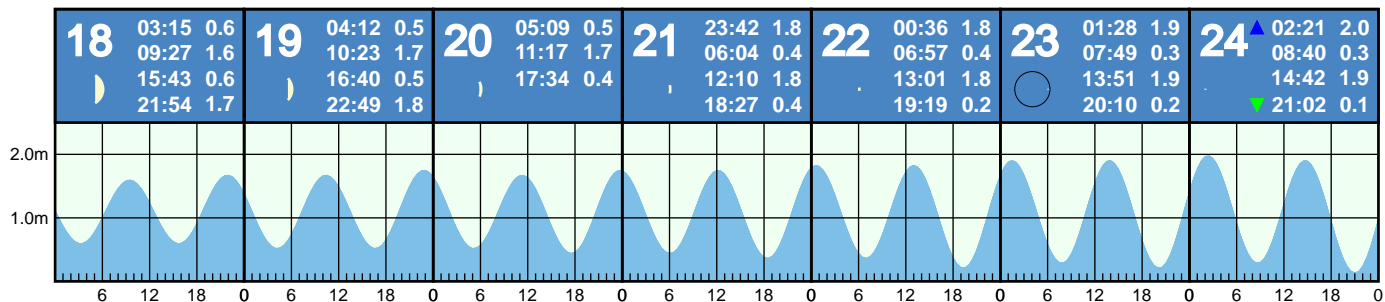
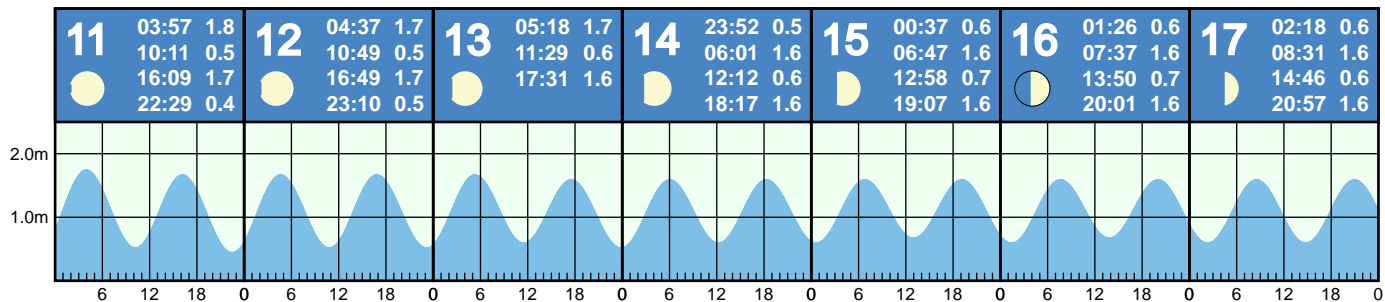
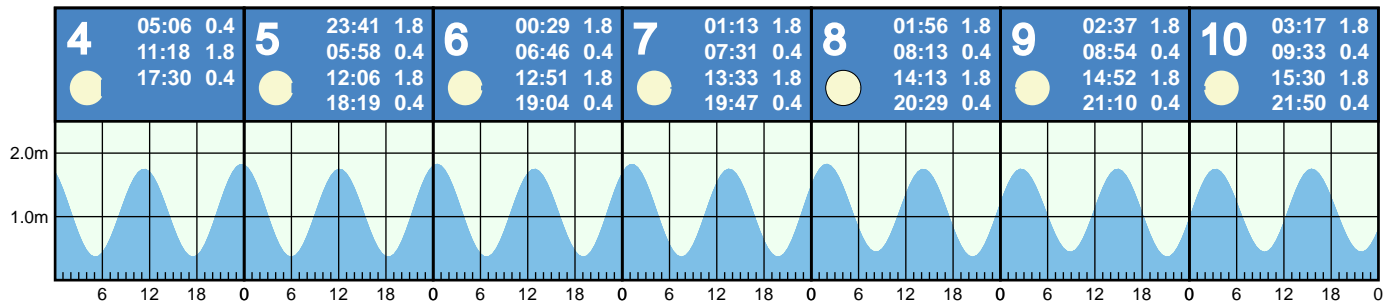
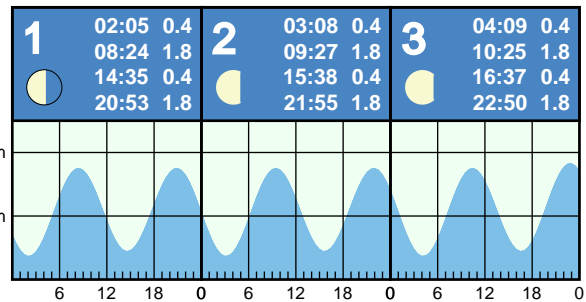
TUESDAY

WEDNESDAY

THURSDAY

FRIDAY

SATURDAY



Blue and green triangles indicate highest and lowest tides of the month, respectively. Major moon phases are circled in black.

This tide table was calculated using secondary port info at <https://www.linz.govt.nz/sites/default/files/docs/hydro/tidal-info/tide-tables/Secondary-Ports-2021-22.csv>. Calculated using mean sea level, range ratio, and high and low water time differences.

NOTE: These tide predictions are not official tide tables as specified in Maritime Rules Part 25 Nautical Charts and Publications (pursuant to Section 36 of the Maritime Transport Act 1994).

All times are adjusted for daylight savings time.

(c) Copyright 2022, offloop.net